


























Directions:

From LAX

Maneuvers	Distance	Maps
 1: Start out going EAST on WORLD WAY / CENTER WAY.	<0.1 miles	Map
 2: Merge onto S SEPULVEDA BLVD / CA-1 S toward I-105.	0.7 miles	Map
 3: Take the IMPERIAL HWY WEST / I-105 E ramp toward IMPERIAL TERMINAL.	0.1 miles	Map
 4: Merge onto I-105 E toward NORWALK.	16.9 miles	Map
 5: Merge onto I-605 S.	2.5 miles	Map
 6: Merge onto CA-91 E.	34.0 miles	Map
 7: Merge onto I-15 S toward SAN DIEGO.	38.2 miles	Map
 8: Take the CA-79 S Temecula Pkwy exit toward INDIO. This is the second 79 exit on the 1-15. Do not get off at the first one.	0.2 miles	Map
 9: Turn LEFT onto CA-79.	5.3 miles	Map
 10: Turn LEFT onto ANZA RD at the light	0.4 miles	Map
 11: Turn RIGHT onto DE PORTOLA RD.	2.6 miles	Map
 12: End at 37750 De Portola Rd On the right side of the street Temecula, CA 92592, US		Map










Total Est. Time: 1 hour, 40 minutes **Total Est. Distance:** 101.36 miles

From San Diego

-  **1:** Start out going WEST on N HARBOR DR. <0.1 miles [Map](#)
-  **2:** Turn SLIGHT LEFT. <0.1 miles [Map](#)
-  **3:** Turn RIGHT onto WINSHIP LN. <0.1 miles [Map](#)
-  **4:** Turn LEFT onto N HARBOR DR. 1.1 miles [Map](#)
-  **5:** Turn LEFT onto W GRAPE ST. 0.3 miles [Map](#)
-  **6:** Merge onto I-5 S. 0.5 miles [Map](#)
-  **7:** Merge onto CA-163 N via EXIT 16 toward ESCONDIDO. 10.4 miles [Map](#)
-  **8:** Merge onto I-15 N. 46.1 miles [Map](#)
-  **9:** Take the CA-79 S Temecula Parkway exit toward TEMECULA / INDIO. 0.2 miles [Map](#)
-  **10:** Keep RIGHT on CA-79. 5.1 miles [Map](#)
-  **11:** Turn LEFT onto ANZA RD at the light 0.4 miles [Map](#)
-  **12:** Turn RIGHT onto DE PORTOLA RD. 2.6 miles [Map](#)
-  **13:** End at **37750 De Portola Rd On the right side of the street** Temecula, CA 92592, US [Map](#)

Total Est. Time: 1 hour, 9 minutes **Total Est. Distance:**
67.29 miles

From Northern Orange County or SNA Airport

-  **1:** Start out going **NORTHEAST** on AIRPORT WAY toward MACARTHUR BLVD. <0.1 miles [Map](#)
-  **2:** Stay **STRAIGHT** to go onto MICHELSON DR. 0.8 miles [Map](#)
-  **3:** Turn **LEFT** onto JAMBOREE RD. 3.8 miles [Map](#)
-  **4:** Stay **STRAIGHT** to go onto CA-261 N (Portions toll). 5.7 miles [Map](#)
-  **5:** Merge onto CA-241 N via the exit on the **LEFT** (Portions toll). 6.4 miles [Map](#)
-  **6:** Merge onto CA-91 E toward RIVERSIDE. 10.0 miles [Map](#)
-  **7:** Merge onto I-15 S toward SAN DIEGO. 38.2 miles [Map](#)
-  **8:** Take the CA-79 S TEMECULA PKWY exit toward INDIO. Second 79 exit after Rancho California Road 0.2 miles [Map](#)
-  **9:** Turn **LEFT** onto CA-79s temecula Pkwy. This becomes single lane in both directions 5.3 miles [Map](#)
-  **10:** Turn **LEFT** onto ANZA RD at the light. 0.4 miles [Map](#)
-  **11:** Turn **RIGHT** onto DE PORTOLA RD. 2.6 miles [Map](#)
-  **12:** End at **37750 De Portola Rd** **On the right side of the street.** Temecula, CA 92592, US [Map](#)

Total Est. Time: 1 hour, 15 minutes **Total Est. Distance:** 74.03 miles